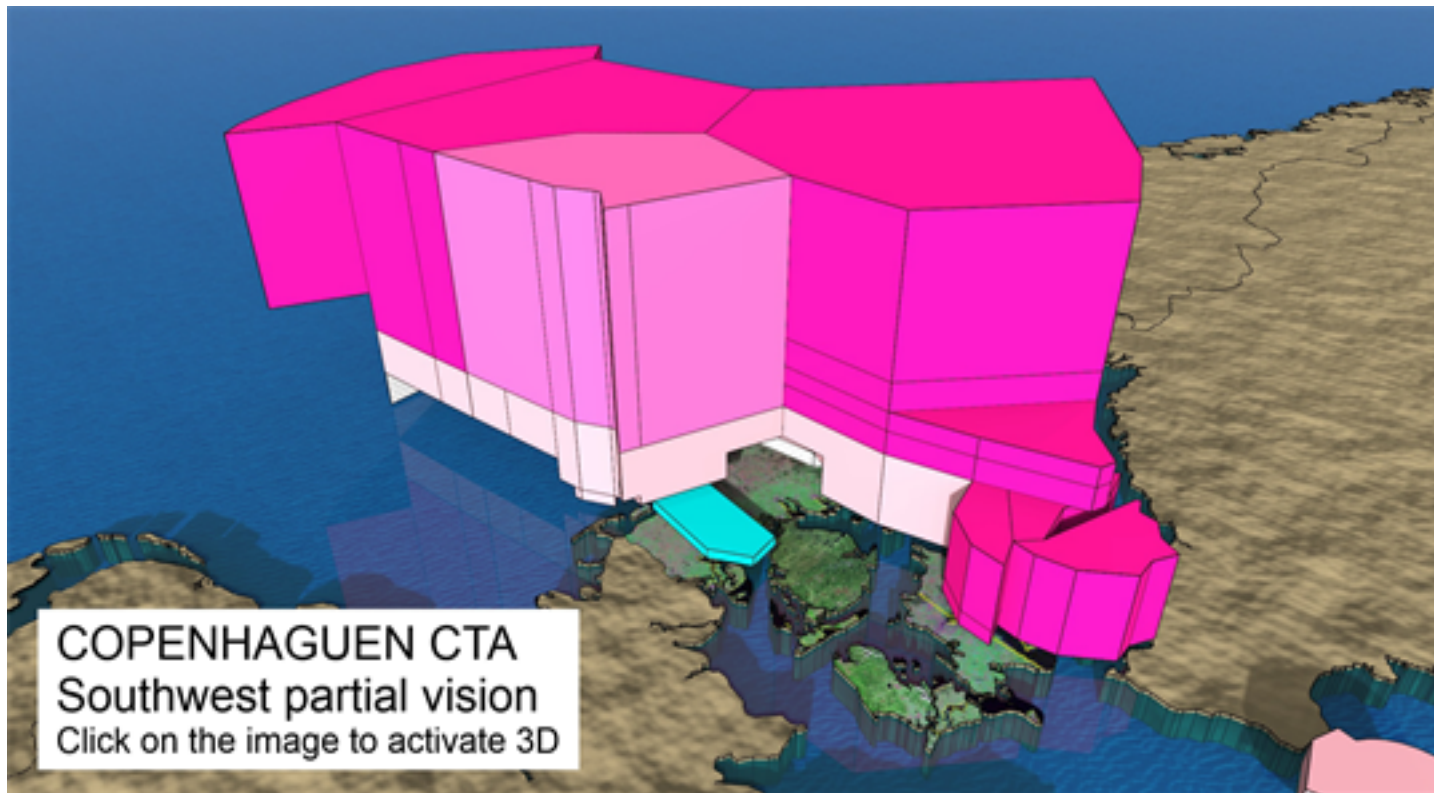


OPERATION MANUAL. UNIT: LXXX. ANNEX B: UNIT SPECIFIC PROCEDURES.

1. Kopenhaguen airspaces. General view.

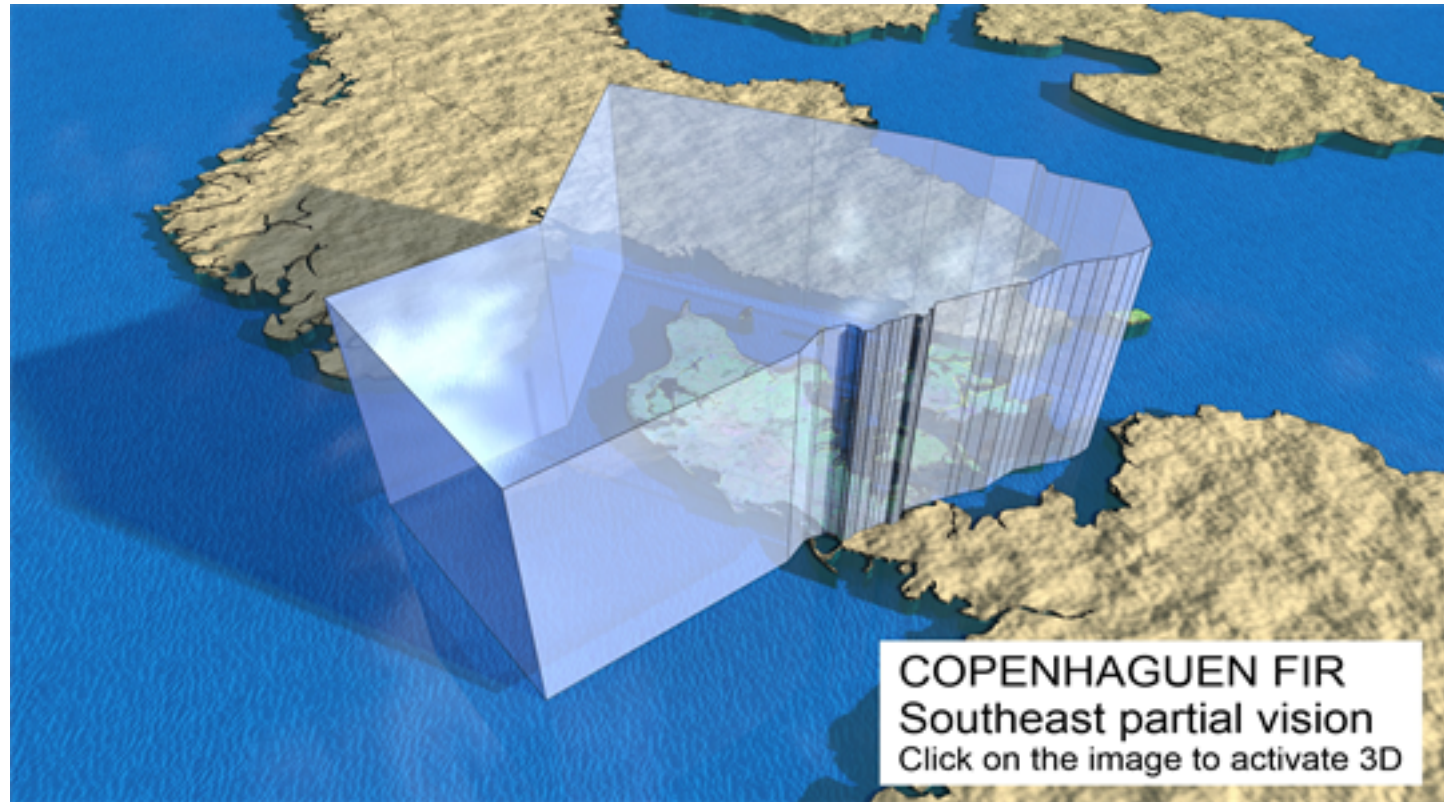
FIR & CTA	Enroute Sectors (AIP)	Enroute Functional Sectors (EDYY Interface)	Denmark - Sweden Boundary	North Sea Areas	TMA's	Local ATS Areas
DETAILS	DETAILS	DETAILS	DETAILS	DETAILS	DETAILS	DETAILS



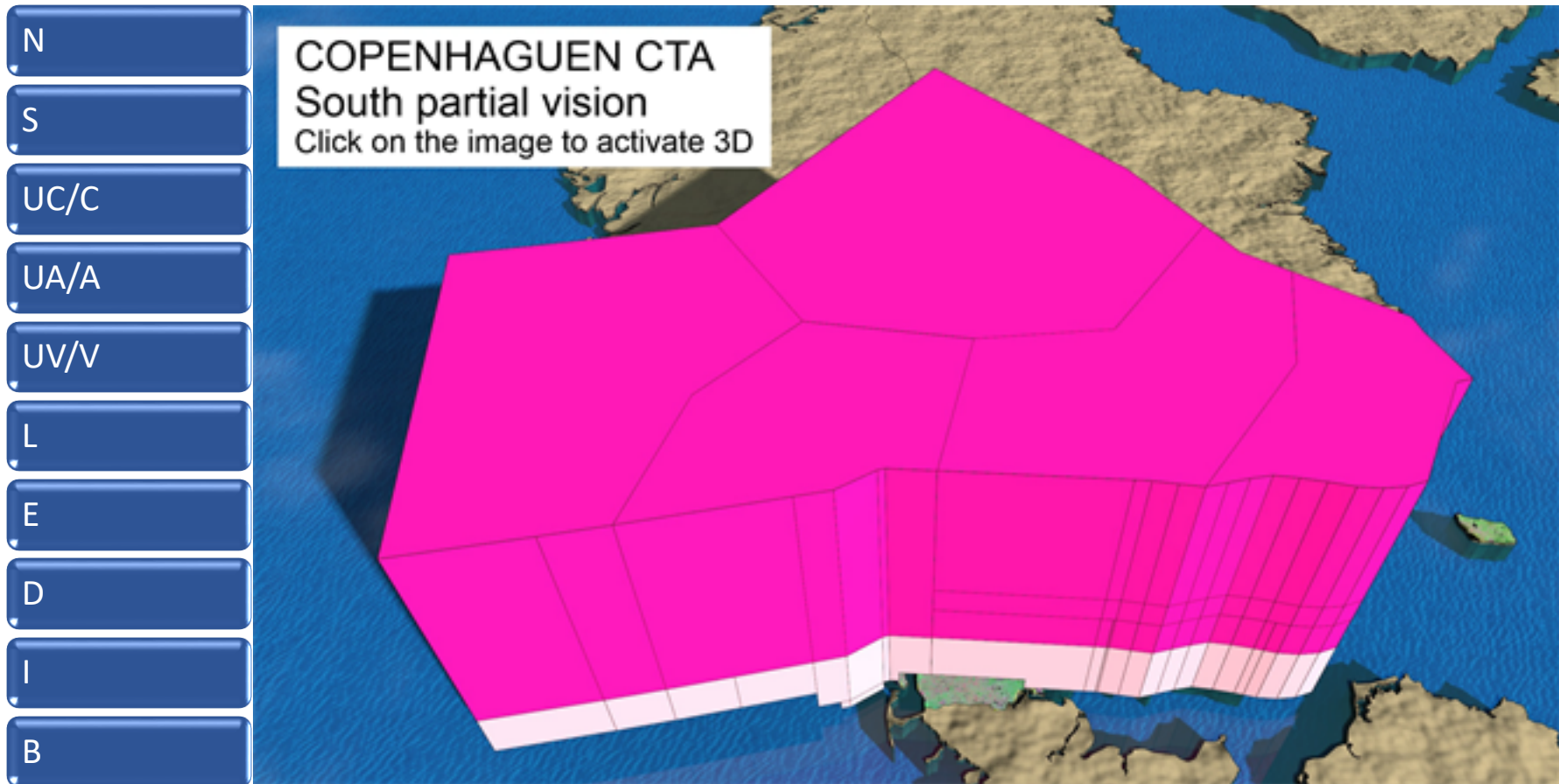
2. Kopenhaguen airspaces. FIR & CTA.

EKDK FIR

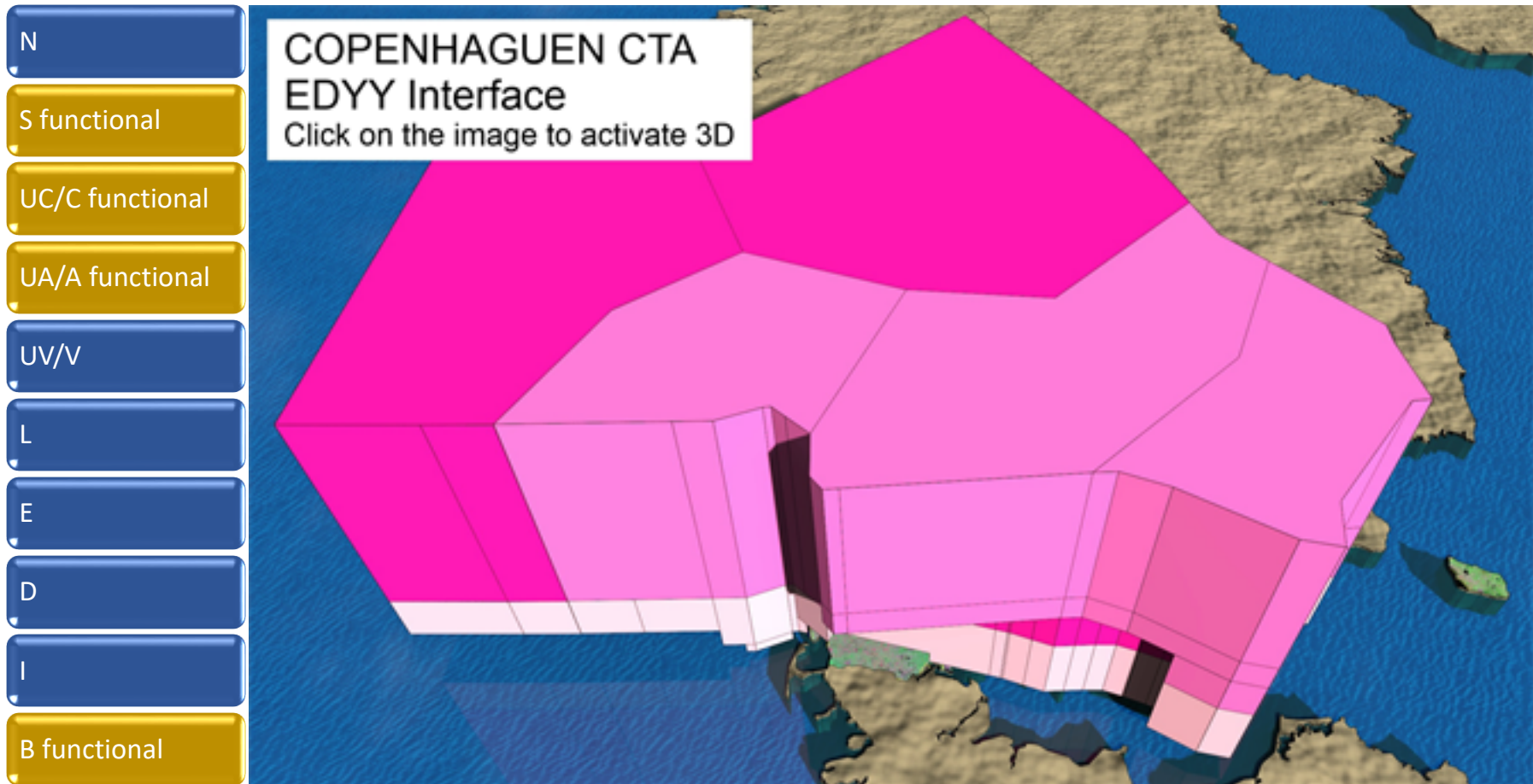
EKDK CTA




3. Copenhagen airspaces. Enroute Sectors (AIP).



4. Kopenhaguen airspaces. Enroute Functional Sectors (EDYY interface).

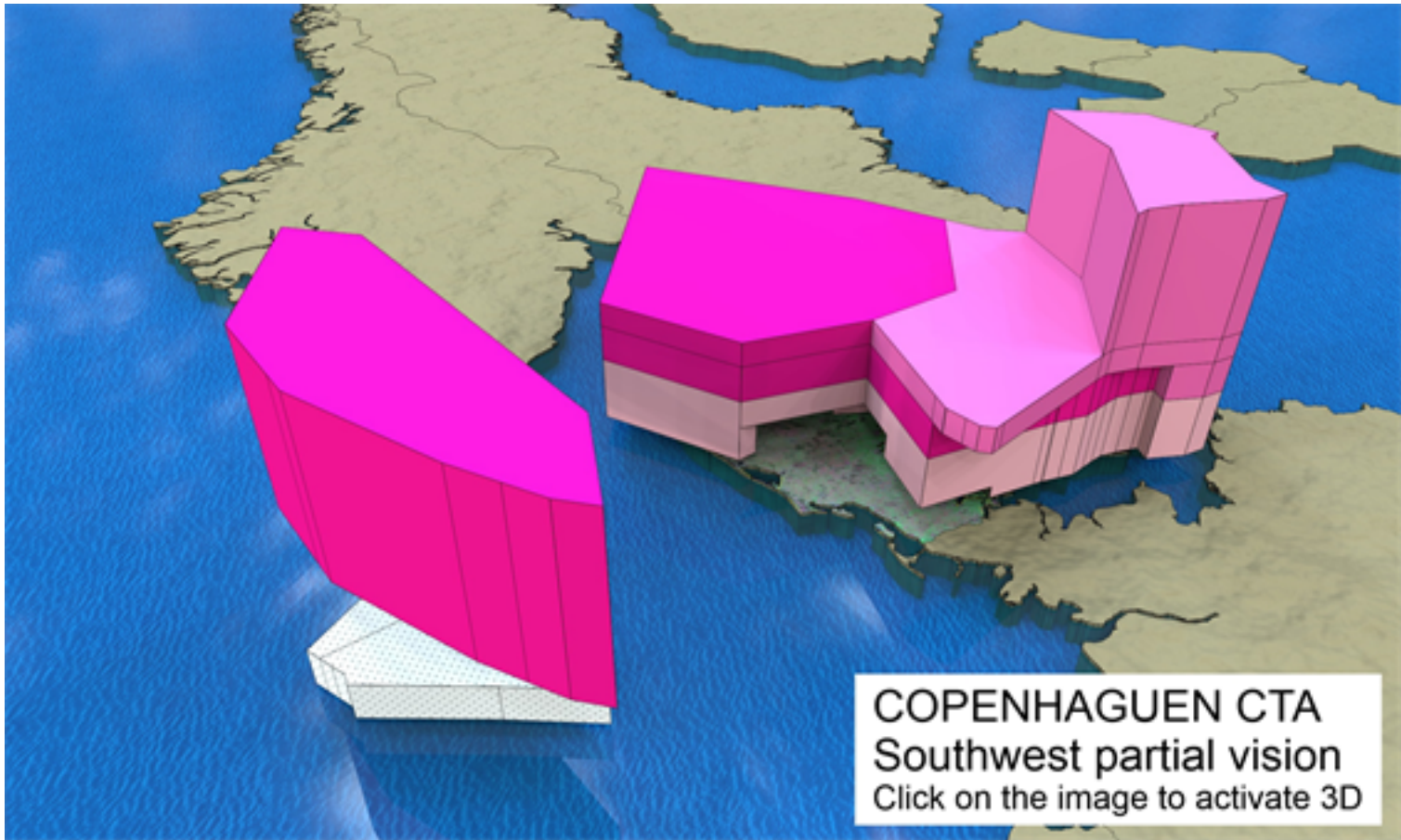


5. Kopenhaguen airspaces. Denmark - Sweden Boundary.



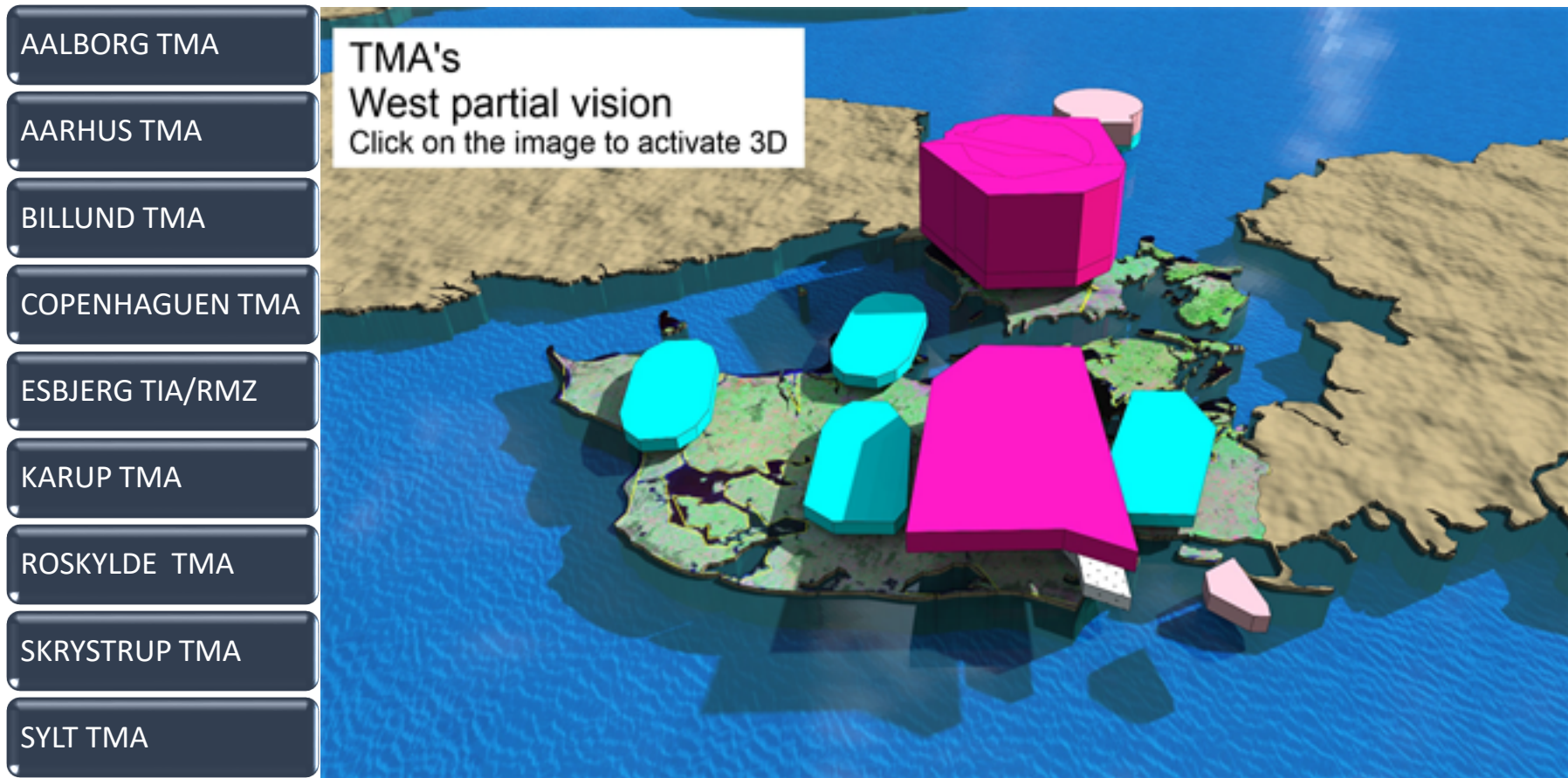
5. Kopenhaguen airspaces. North Sea Areas.

- NORTH SEA HIGH
- NORTH SEA AREA III
NORTH FROM N5600
- NORTH SEA AREA III
SOUTH FROM N5600



OPERATION MANUAL. UNIT: LXXX. ANNEX B: UNIT SPECIFIC PROCEDURES.

6. Kopenhaguen airspaces. TMA's.



A 3D map of Denmark showing various Terminal Manoeuvring Areas (TMAs) as colored polygons. A list of TMA names is provided on the left side of the map. A text box on the map reads: "TMA's West partial vision Click on the image to activate 3D".

- AALBORG TMA
- AARHUS TMA
- BILLUND TMA
- COPENHAGUEN TMA
- ESBJERG TIA/RMZ
- KARUP TMA
- ROSKYLDE TMA
- SKRYSTRUP TMA
- SYLT TMA

7. Kopenhaguen airspaces. Local ATS Areas.

